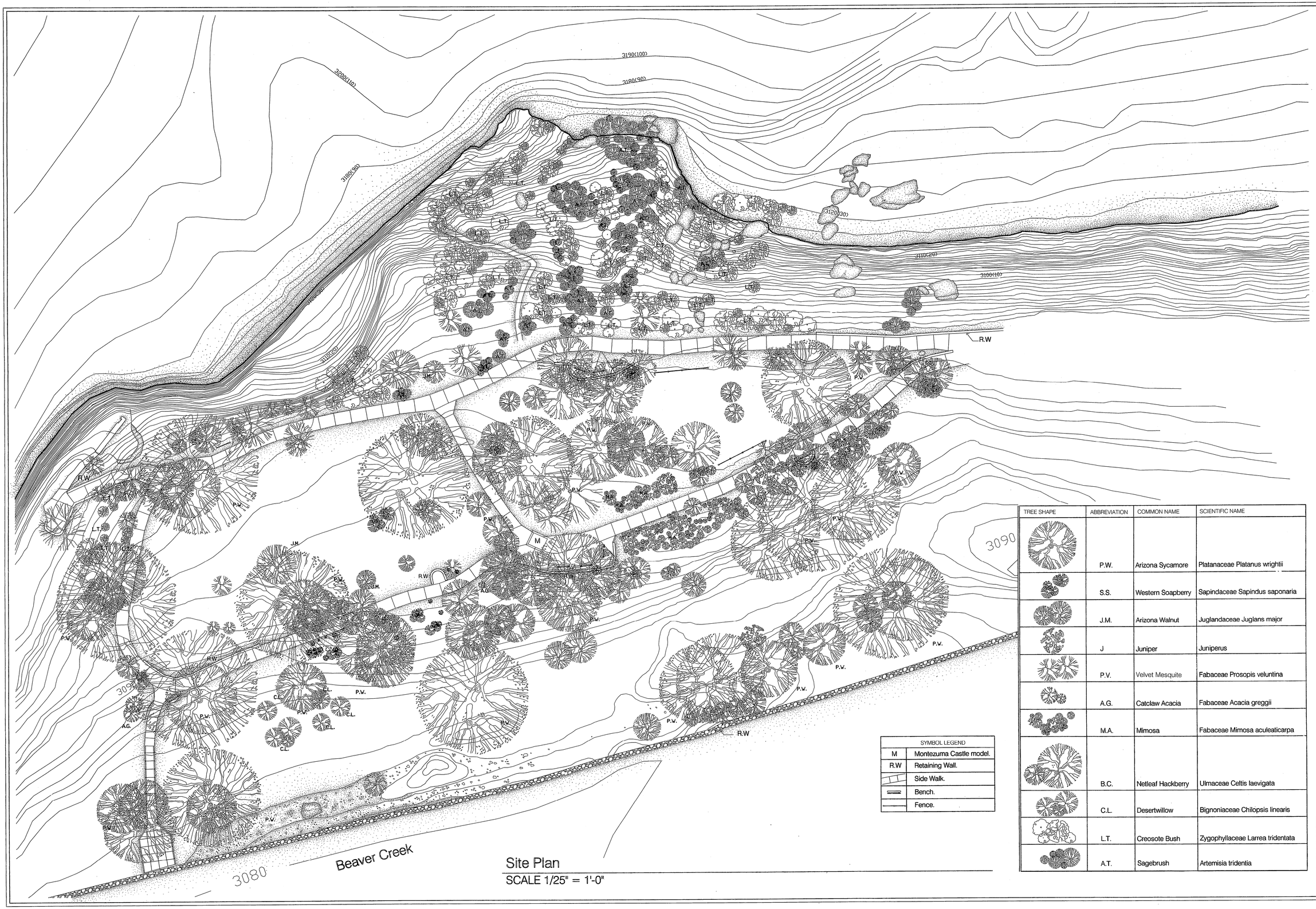

Site Plan

SCALE 1/25" = 1'-0"

SYMBOL LEGEND	
M	Montezuma Castle model.
R.W	Retaining Wall.
	Side Walk.
	Bench.
	Fence.

TREE SHAPE	ABBREVIATION	COMMON NAME	SCIENTIFIC NAME
	P.W.	Arizona Sycamore	Platanaceae Platanus wrightii
	S.S.	Western Soapberry	Sapindaceae Sapindus saponaria
	J.M.	Arizona Walnut	Juglandaceae Juglans major
	J	Juniper	Juniperus
	P.V.	Velvet Mesquite	Fabaceae Prosopis veluntina
	A.G.	Catclaw Acacia	Fabaceae Acacia greggii
	M.A.	Mimosa	Fabaceae Mimosa aculeaticarpa
	B.C.	Netleaf Hackberry	Ulmaceae Celtis laevigata
	C.L.	Desertwillow	Bignoniaceae Chilopsis linearis
	L.T.	Creosote Bush	Zygophyllaceae Larrea tridentata
	A.T.	Sagebrush	Artemisia tridentia

DRAWN BY: RIMA AL AULOUNI

TEXAS A&M UNIVERSITY
NATIONAL PARK SERVICE
UNITED STATES DEPARTMENT OF THE INTERIOR

NAME AND LOCATION OF STRUCTURE

MONTEZUMA CASTLE

Yavapai County

Camp Verde Vicinity

Arizona

SURVEY NO. AZ-151

HISTORIC AMERICAN BUILDINGS SURVEY

SHEET 2 OF 20 SHEET

LIBRARY OF CONGRESS INDEX NUMBER

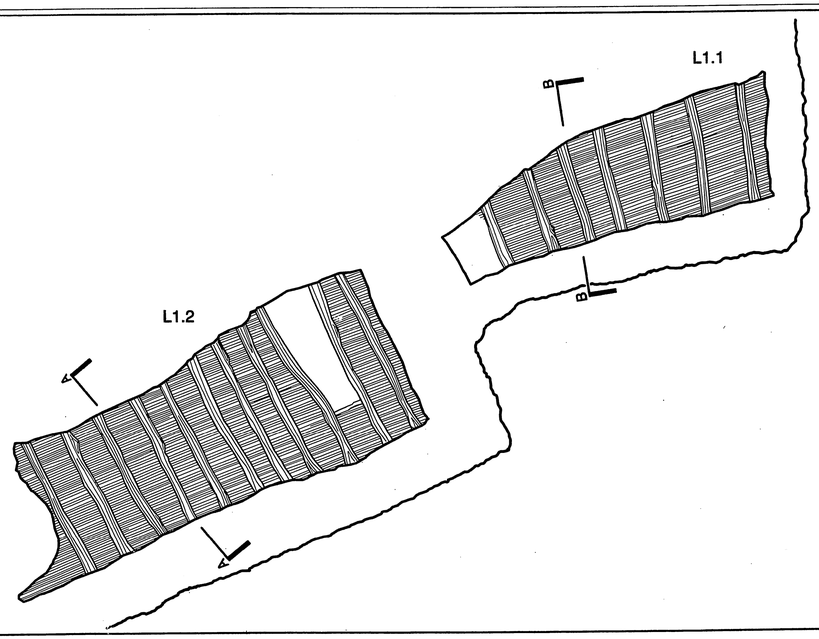

Level 1 Reflected Ceiling Plan

SCALE 1/2" = 1'-0"

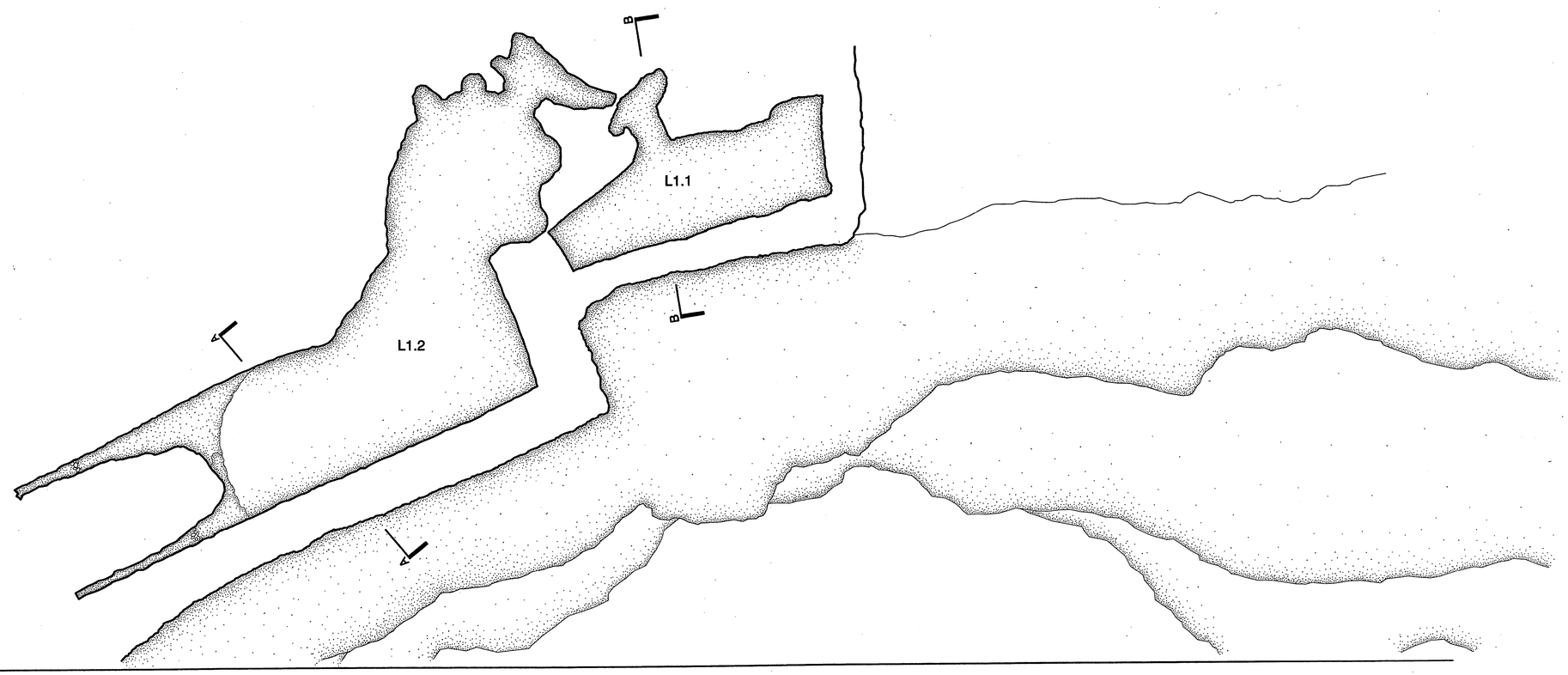

Level 1 Floor Plan

SCALE 1/2" = 1'-0"

DRAWN BY: JOSE DEL CASTILLO, CHARLES P. KOLARIK

TEXAS A&M UNIVERSITY
NATIONAL PARK SERVICE
UNITED STATES DEPARTMENT OF THE INTERIOR

NAME AND LOCATION OF STRUCTURE

MONTEZUMA CASTLE

Yavapai County

Camp Verde Vicinity

Arizona

SURVEY NO. AZ-151

HISTORIC AMERICAN BUILDINGS SURVEY

SHEET 3 OF 20 SHEET

LIBRARY OF CONGRESS
INDEX NUMBER

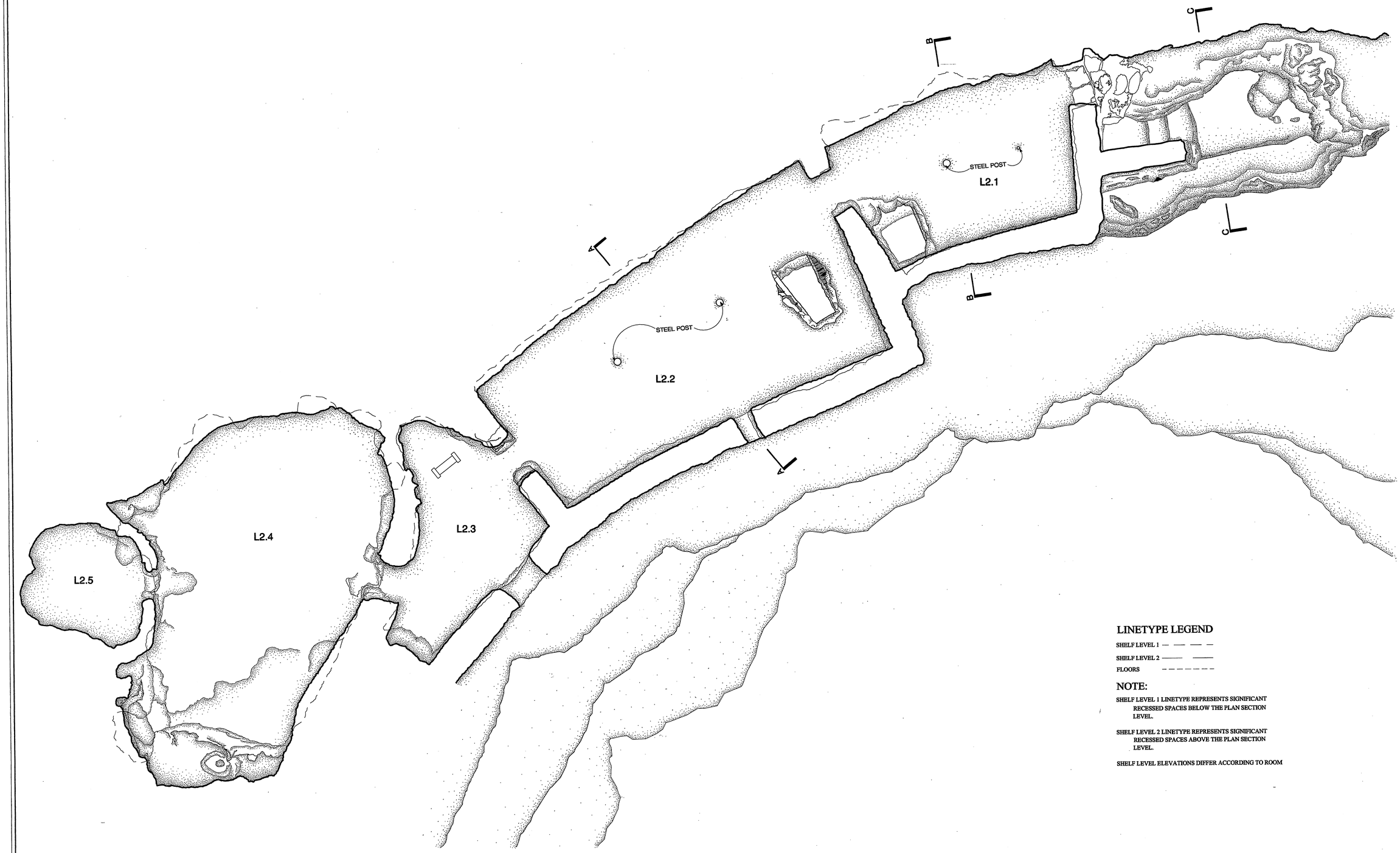

LINETYPE LEGEND

SHELF LEVEL 1 — — — —

SHELF LEVEL 2 ——— ———

FLOORS – – – – – – –

NOTE:

SHELF LEVEL 1 LINETYPE REPRESENTS SIGNIFICANT RECESSED SPACES BELOW THE PLAN SECTION LEVEL.

SHELF LEVEL 2 LINETYPE REPRESENTS SIGNIFICANT RECESSED SPACES ABOVE THE PLAN SECTION LEVEL.

SHELF LEVEL ELEVATIONS DIFFER ACCORDING TO ROOM

Level 2 Floor Plan

SCALE 1/2" = 1'-0"

DRAWN BY: JOSE DEL CASTILLO, CHARLES P. KOLARIK

TEXAS A&M UNIVERSITY
NATIONAL PARK SERVICE
UNITED STATES DEPARTMENT OF THE INTERIOR

NAME AND LOCATION OF STRUCTURE

MONTEZUMA CASTLE

Yavapai County

Camp Verde Vicinity

Arizona

SURVEY NO. AZ-151

HISTORIC AMERICAN BUILDINGS SURVEY

SHEET 4 OF 20 SHEET

LIBRARY OF CONGRESS INDEX NUMBER

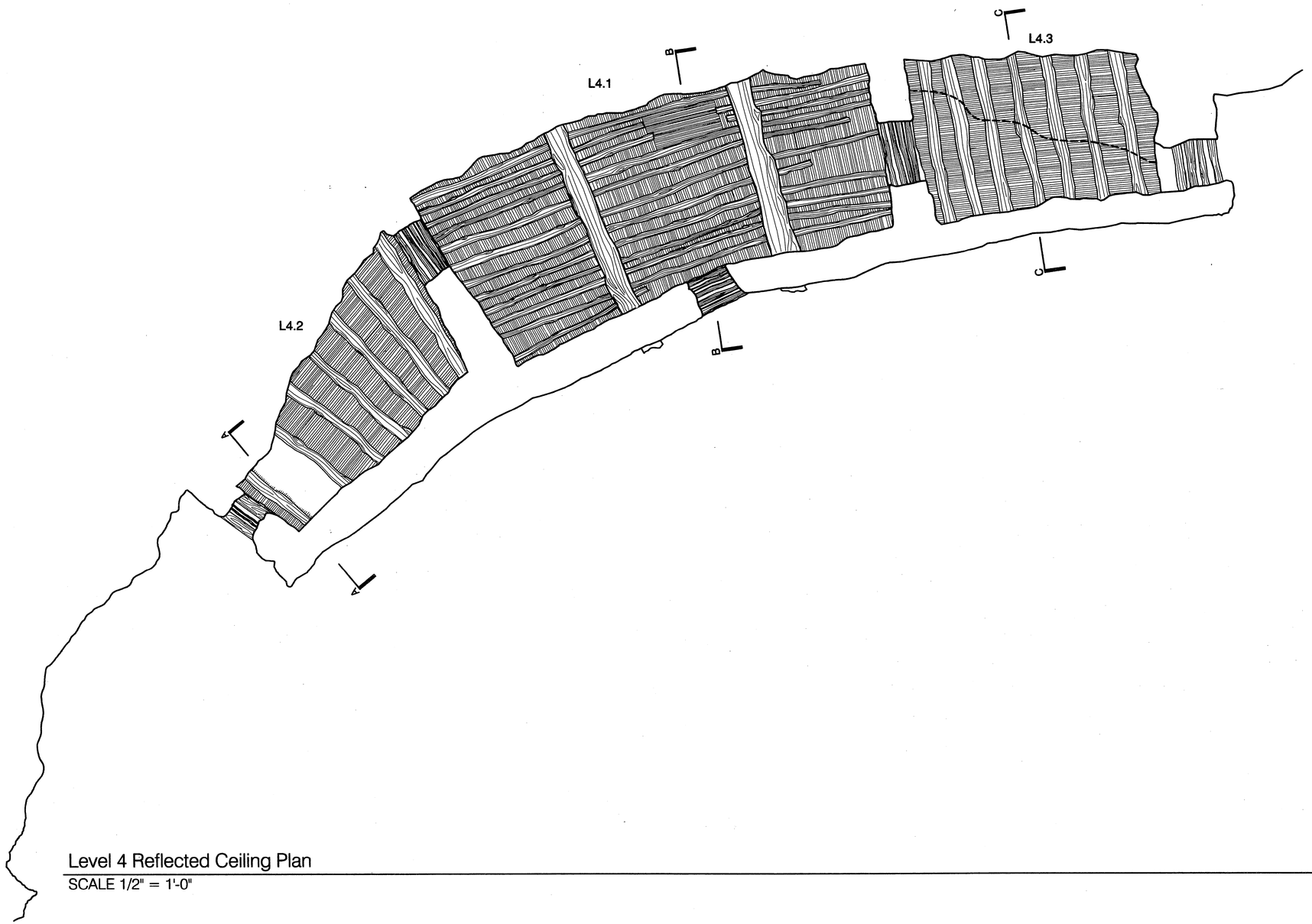

Level 4 Reflected Ceiling Plan

SCALE 1/2" = 1'-0"

DRAWN BY: JEFF DEHAVEN, CHARLES P. KOLARIK

TEXAS A&M UNIVERSITY
NATIONAL PARK SERVICE
UNITED STATES DEPARTMENT OF THE INTERIOR

NAME AND LOCATION OF STRUCTURE

MONTEZUMA CASTLE
Yavapai County
Arizona

SURVEY NO.
AZ-151

HISTORIC AMERICAN BUILDINGS SURVEY
SHEET 11 OF 20 SHEET

LIBRARY OF CONGRESS
INDEX NUMBER

Full Section B

SCALE 3/32" = 1'-0"



Section B

SCALE 3/8" = 1'-0"

DRAWN BY: FATIMA AL NAMARI, RIMA AL-AJLOUNI

TEXAS A&M UNIVERSITY
NATIONAL PARK SERVICE
UNITED STATES DEPARTMENT OF THE INTERIOR

NAME AND LOCATION OF STRUCTURE

MONTEZUMA CASTLE

Yavapai County

Camp Verde Vicinity

Arizona

SURVEY NO. AZ-151

HISTORIC AMERICAN BUILDINGS SURVEY

SHEET 15 OF 20 SHEET

LIBRARY OF CONGRESS
INDEX NUMBER